

# Kerala Bird Atlas

Proto-atlas experience, non-forests & plan for 2016-17

PLEASE SIT IN GROUPS  
as per DISTRICTS

Thiruvananthapuram

Pathanamthitta

Alappuzha

Ernakulam

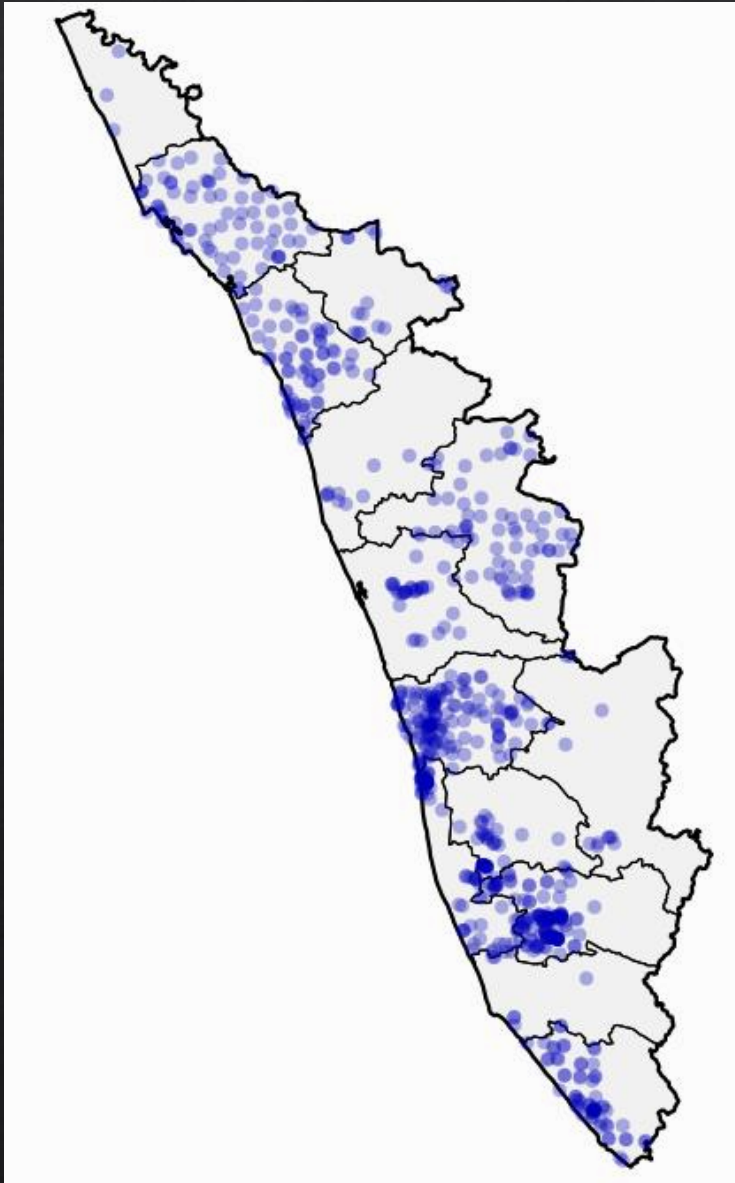
Thrissur

Palakkad

Kozhikode

Kannur

# CBMP – 2016/PROTO ATLAS



- 5 minutes to discuss
- 2 minutes to present
- 1 minute for Q&A
- How you planned ?
- What you achieved easily ?
- What you achieved with difficulty ?
- What you did not achieve?
- Atlas Dates
  - Jul 16<sup>th</sup> – Sep 13<sup>th</sup> 2016
  - Jan 14<sup>th</sup> – Mar 14<sup>th</sup> 2017
- Next 15 minutes for you to plan
- Last 15 minutes for Q&A

# Kerala Bird Atlas

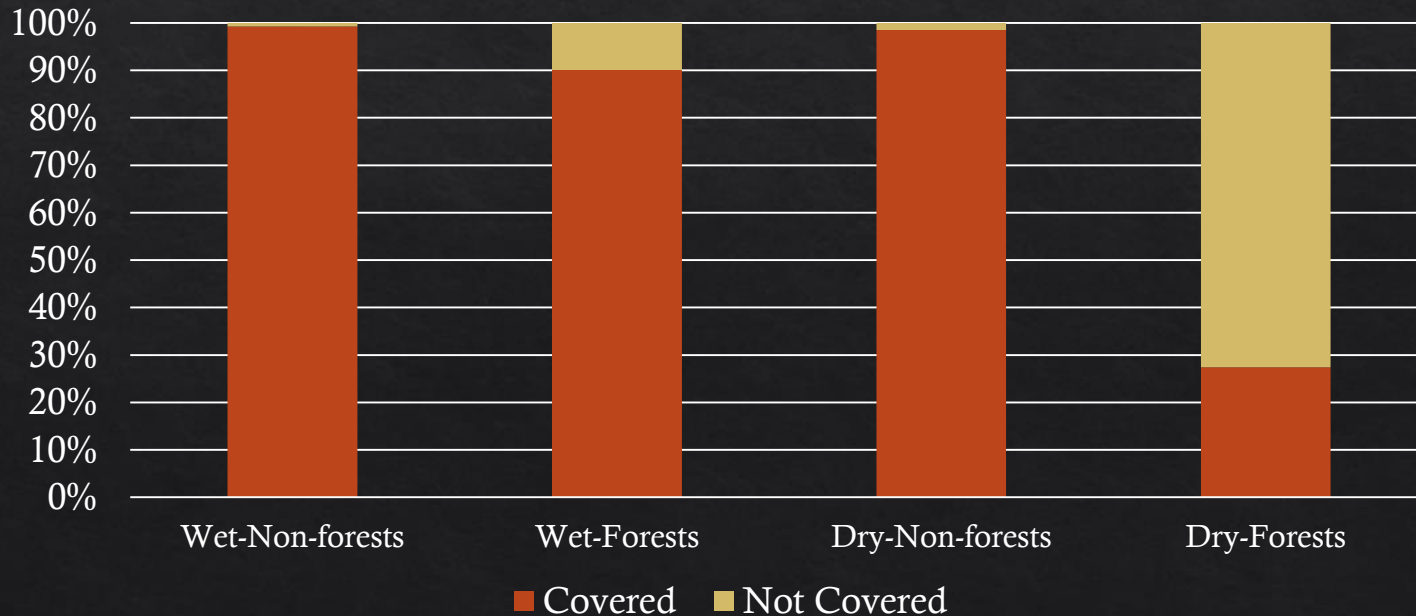
Strategies (forests, other districts, etc) for 2017-2020

# Thrissur – Forest Coverage

Coverage	Forests	Non-forests
Wet	263 (90.07%)	818 (99.27%)
Dry	080 ( <b>27.40%</b> )	812 (98.54%)

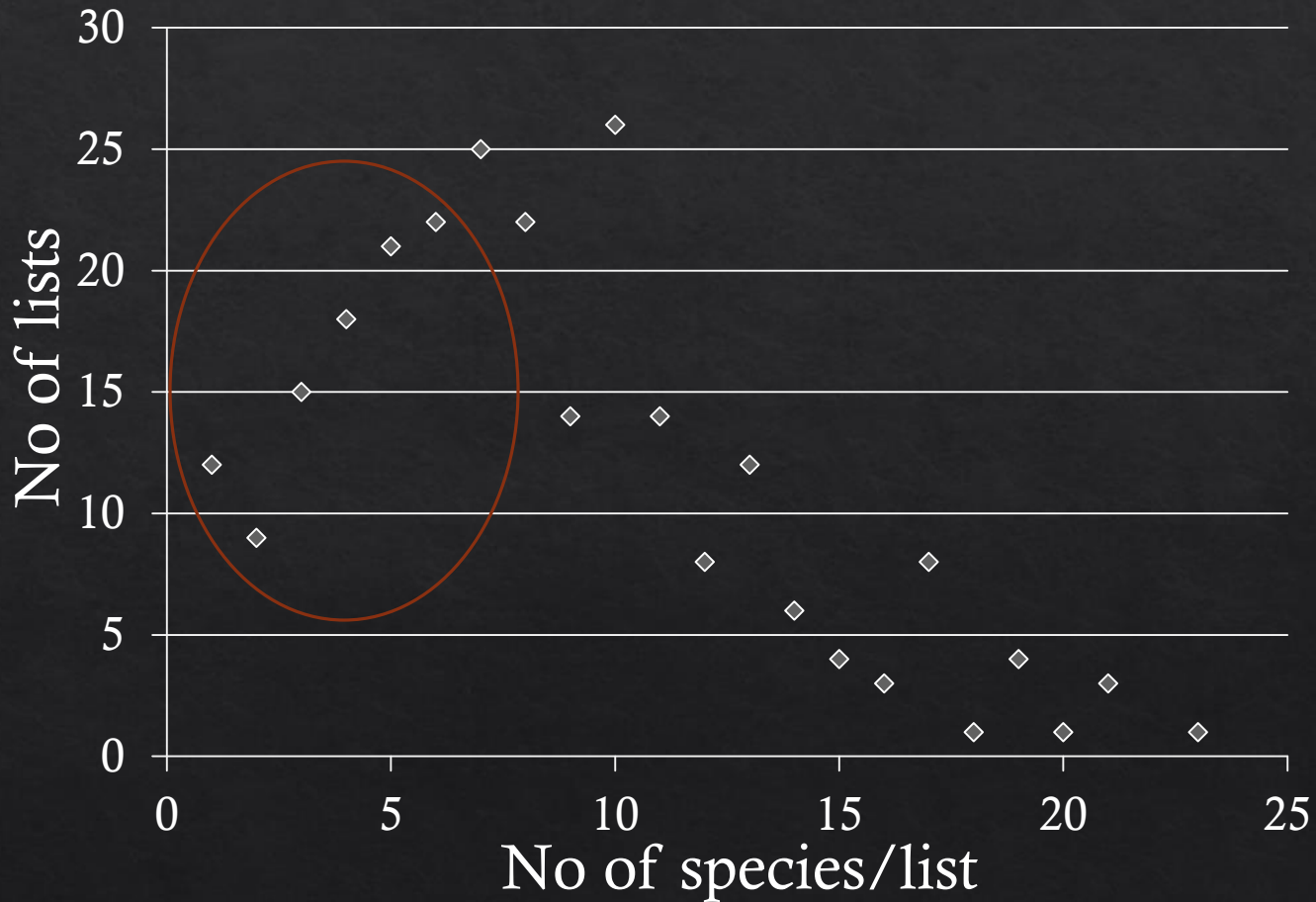
Pending Lists	Forests	Non-forests
Wet	29	6
Dry	<b>212</b>	12

Thrissur Coverage Status



# Thrissur Forests (Wet Season)

## Very few species in many lists





# Thrissur Forests (Wet Season)

## Many lists in mid-day hours



# Atlasing Forest Areas

- Whom should we approach ?
  - Minister ? PCCF (HoFF) ? PCCF (WL) ? CCFs ?
- How should we organize broadly ?
  - District-wise ? Division/PA-wise
- What support is bare-minimum ?
- What support is good to have ?
- Do we have necessary expertise ?
- Apart from Thrissur, should we attempt anywhere else in 2016-17?
- How should we organize counts?

# CBMP/OBC Participation History

## No of Birders

District	CBMP-2014	OBC-2014	CBMP-2015	OBC-2015	CBMP-2016
Kasaragod	9	0	8	8	3
Wayanad	10	4	6	3	9
Malappuram	23	9	13	13	6
Idukki	13	11	7	5	8
Kottayam	9	8	10	23	13
Kollam	9	12	14	8	5



# Non-forests in Remaining Districts

- Kasaragod, Wayanad, Malappuram, Idukki, Kottayam & Kollam
- Do we have a dedicated nodal person already ?
  - If not, who will take ownership to lead or 'install' a nodal person?
- What kind of training will help ?
- Would they be able to do a proto-atlas in Feb?